

Federal State Unitary Enterprise "ROSMORPORT"

North-Western basin branch Pilot Service in Russian Baltic Ports

Ministry of Transport Russia

Federal Agency of Maritime
and River Transport of Russia

Rosmorport

Regional
Safety Navigation
System

GMDSS

VTS

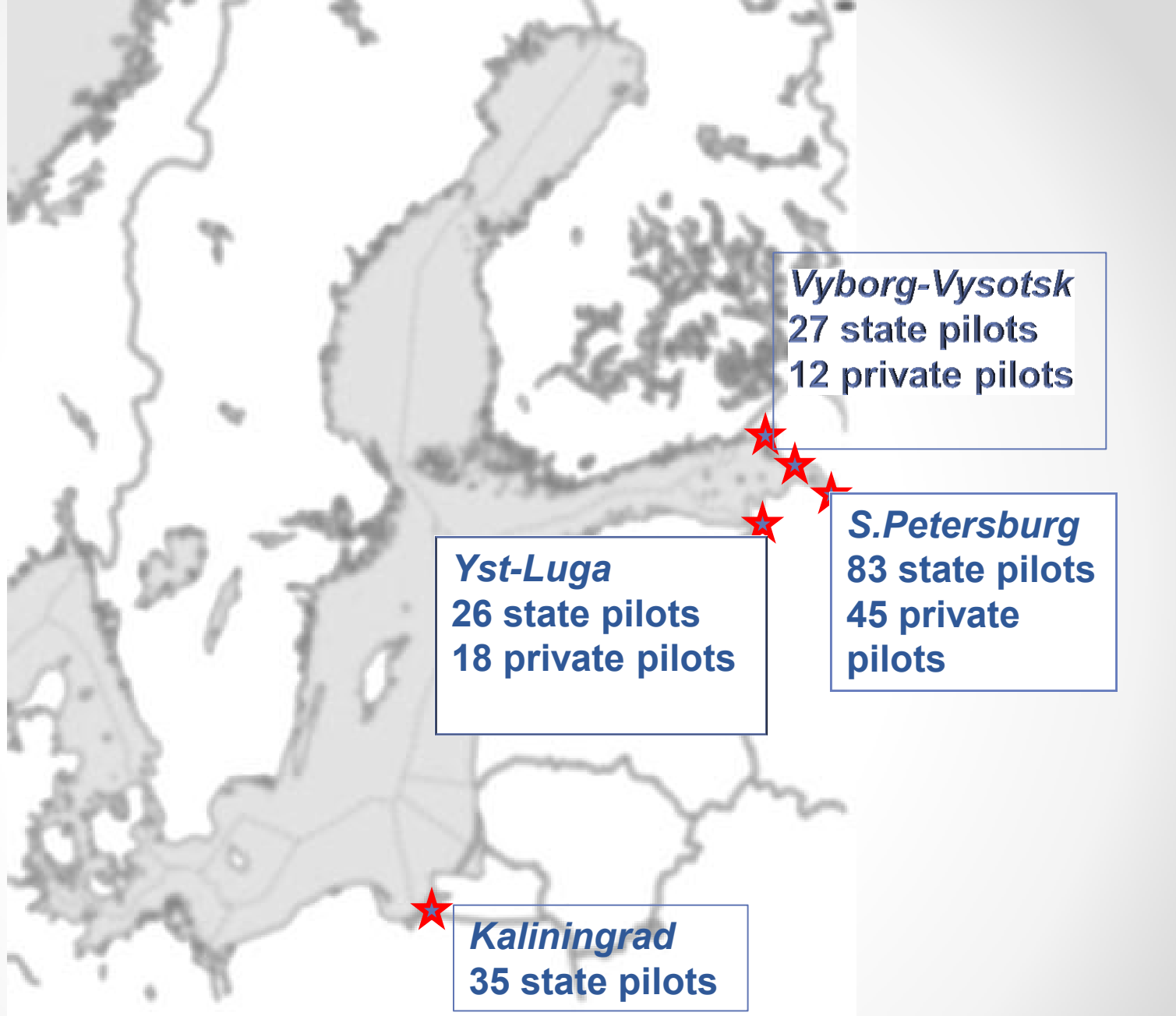
ICEBREAKERS

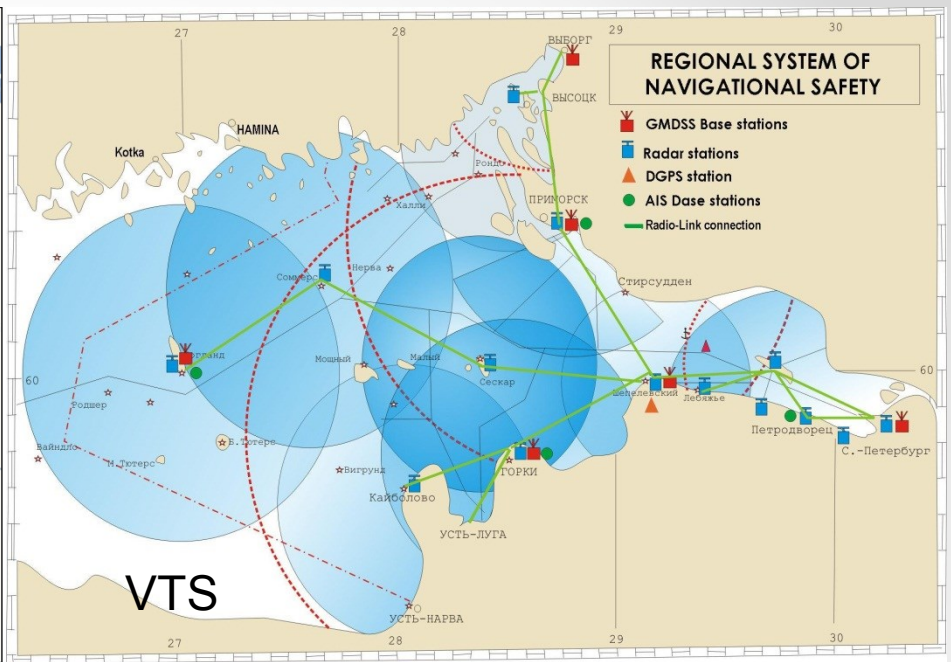


Baltic Maritime ports
Administration
(Legislation Control)

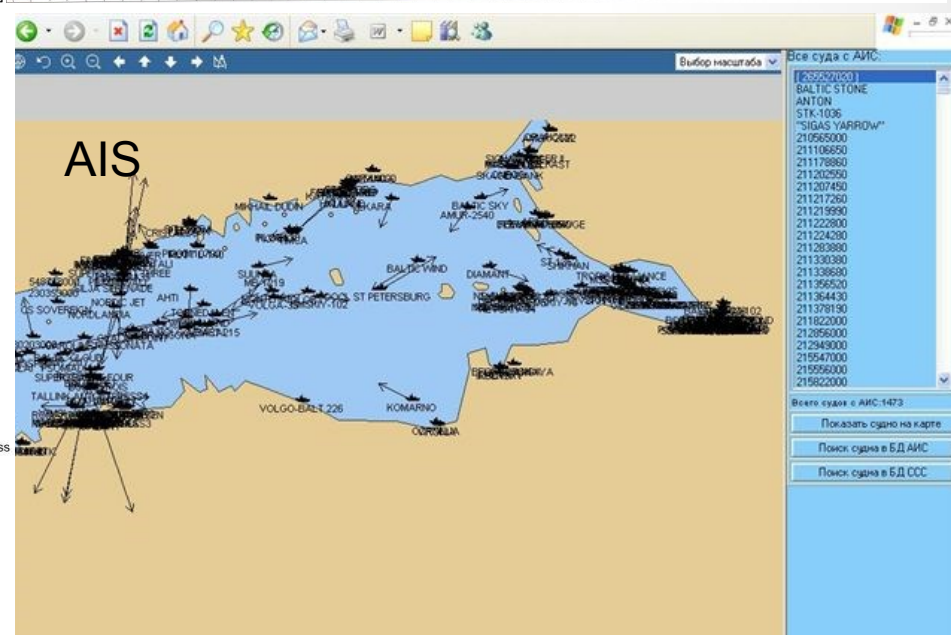
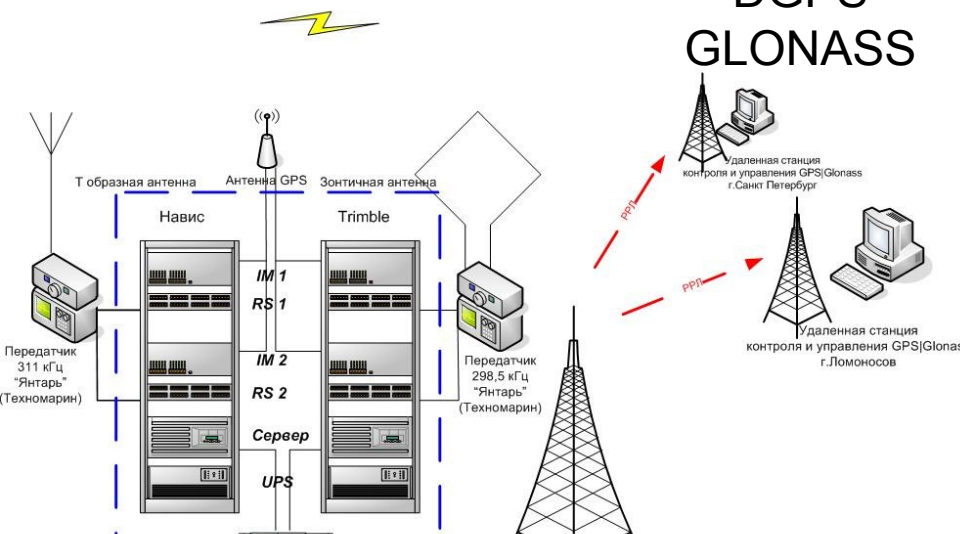
Pilot Service



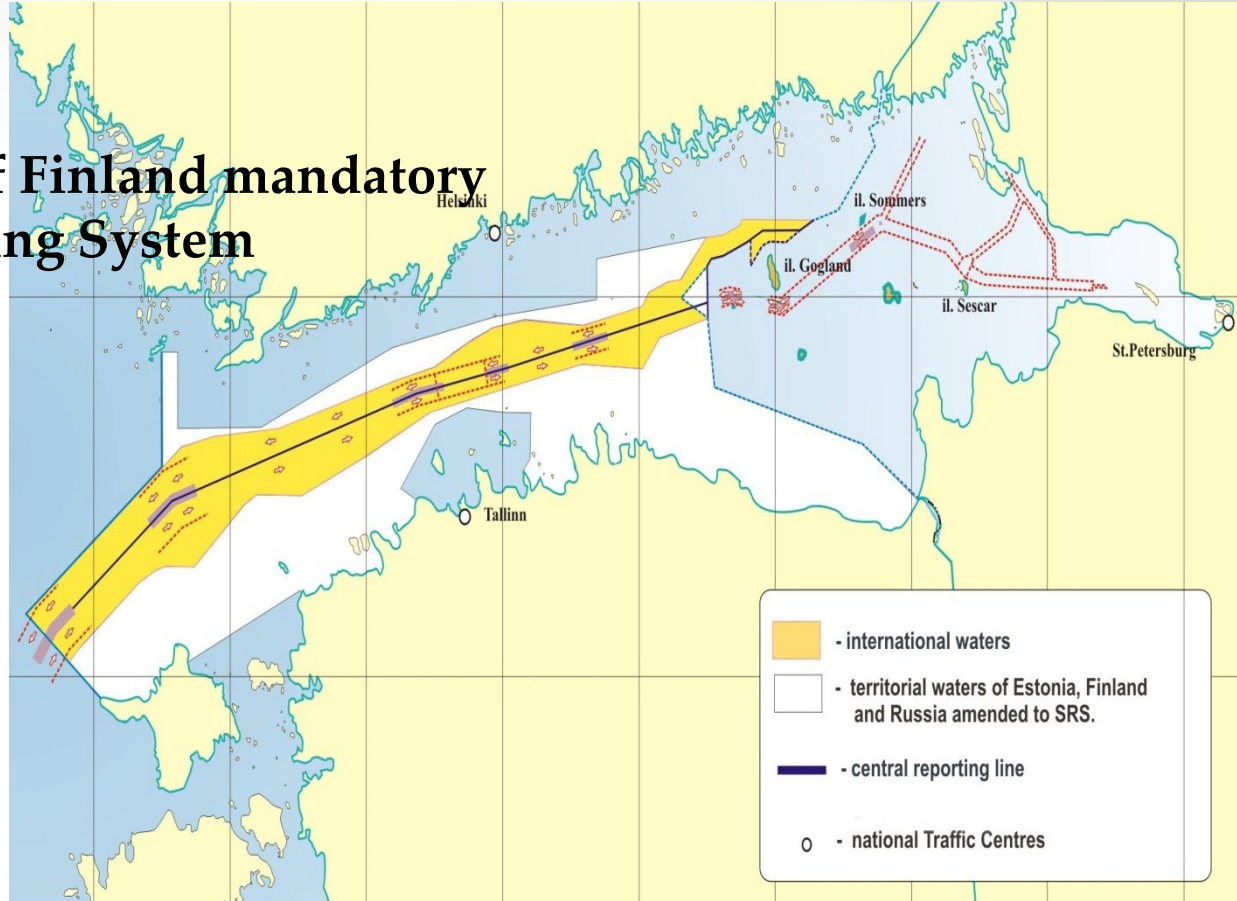




DGPS GLONASS



✓ Supporting of Gulf of Finland mandatory
Ship Reporting System



✓ Acting as Contracting Party of HELCOM
(Baltic Marine Environment Protection
Commission - Helsinki Commission)

SAINT PETERSBURG	2012	2013	2014	2015	2016
Number of Pilot Operations	11 623	16 721	21 563	14 335	11 522
Gross tonnage	137 438 304,0	149 419 808,5	155 175 054,5	141 111 369,8	107 179 145,4

YST-LUGA	2012	2013	2014	2015	2016
Number of Pilot Operations	4 432	5 670	5 249	4 837	4 061
Gross tonnage	77 097 026,0	97 322 293,1	103 100 164,8	98 750 789,8	82 012 150,8

VYBORG-VYSOTSK	2012	2013	2014	2015	2016
Number of Pilot Operations.	3 443	3 191	3 130	2 688	2 494
Gross tonnage	10 394 000,0	12 808 000,0	13 329 000,0	13 333 000,0	13 829 000,0

KALININGRAD	2012	2013	2014	2015	2016
Number of Pilot Operations	7 027	7 759	7 433	5 712	5 513
Gross tonnage	34 265 679,0	40 255 614,0	41 393 280,0	32 595 697,0	32 620 26730

TOTAL PORT FEES in 2016 in thousands ₱

478 626







★ VTBORG

★ V SOTSK

PRIMORSK

GOGLAND
★

THANK YOU!

★ KOLIN

★

ST.PETERSBURG

★ UST' LUGA





Karasëvka

A123



Base Station Primorsk

N60°21'9"

N60°20'51"

N60°20'33"

N60°20'15"

N60°19'57"

N60°19'39"

N60°19'21"

N60°19'3"


E 28°41'6" E 28°41'42"

E 28°42'54"

E 28°44'6"

E 28°45'18"

E 28°



N60°36'27"

N60°36'9"

Ryuyëvyalinniyemi

N60°35'51"

Base Station Vysotsk N60°35'33"

E 28°31'30" E 28°32'6"

E 28°33'18"

E 28°34'30"

N60°35'15"

E 28°35'42"

E 28°36'54"

N60°34'57"

Andreyev

N60°34'39"

N60°34'21"



N59°43'30"

Yugantovo

N59°42'54"


N59°42'18"

3°22'12" E 28°23'24" E 28°24'36" E 28°25'48" E 28°27' NE 28°28'12" E 28°29'24" E 28°30'36" E 28°31'48" E 28°32'00" E

Base Station Ust'Luga

N59°41'6"

N59°40'30"



N60°02'42"

N60°02'6"

N60°01'30"

N60°00'54"

E 29°39' E 29°40'12"

E 29°42'36"

E 29°45' E 29°46'12"

E 29°48'36"

Base Station Kronstadt

N60°00'18"

N59°59'42"

N59°59'6"

Kronshtadt

N59°58'30"



N59°54'45"

N59°54'27"

N59°54'9"

N59°53'51"

N59°53'33"

N59°53'15"

E 30°12'18"

E 30°12'54"

E 30°13'30"

E 30°14'6"

E 30°14'42"

E 30°15'18"

E 30°15'54"

E 30°16'30"



Base Station St.Petersburg

Dvinskaya ulitsa

Mezhevoy kanal

Gagarinskaya ulitsa

Stepana Razina ulitsa

Рижский проспект

Курляндская улица

Свободного канала набережная

Промышленная улица

Gladkova ulitsa

Oboronnaya ulitsa

Стачек проспект

Novoozyannikovskaya ulitsa